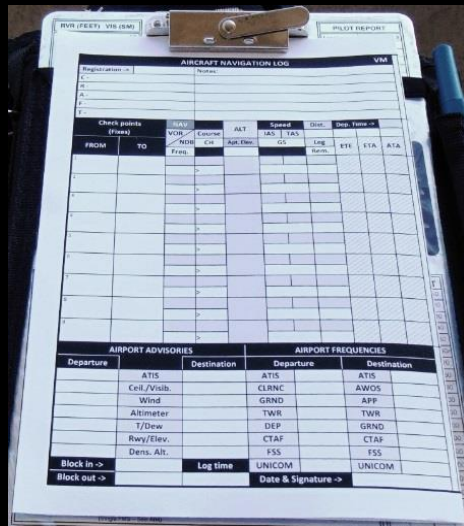


AIRCRAFT NAVIGATION LOG VM


Aircraft Navigation Log VM arose from need to have detailed, logically organized flight plan, with all navigational data necessary on the size of knee board and all supplemental data easily accessible.

Aircraft Navigation Log VM has been tested in professional flight training centers in different countries with excellent results. It is global friendly, designed for all: FAA, EASA and ICAO users as it includes terms and abbreviations considered Worldwide.

Aircraft Navigation Log is my design, it is free of charge and easy to download.



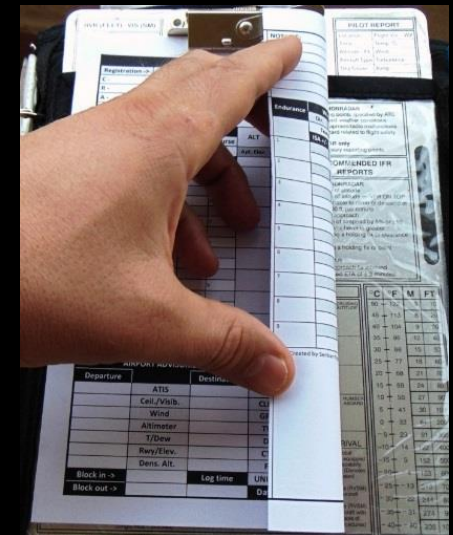
On a knee board



Quick map check



Quick Fuel check



Quick Endurance check

Save the paper and print the second page only.

Vladimir Milosavljevic

AIRCRAFT NAVIGATION LOG

VM

Registration ->		Notes:
C -		
R -		
A -		
F -		
T -		

Check points (Fixes)		NAV		ALT	Speed		Dist.	Dep. Time ->		
		VOR	Course		IAS	TAS				
FROM	TO	NDB	CH	Apt. Elev.	GS	Leg Rem.	ETE	ETA	ATA	
		Freq.								
1			>							
2			>							
3			>							
4			>							
5			>							
6			>							
7			>							
8			>							
9			>							

AIRPORT ADVISORIES			AIRPORT FREQUENCIES		
Departure		Destination	Departure		Destination
	ATIS		ATIS		ATIS
	Ceil./Visib.		CLRNC		AWOS
	Wind		GRND		APP
	Altimeter		TWR		TWR
	T/Dew		DEP		GRND
	Rwy/Elev.		CTAF		CTAF
	Dens. Alt.		FSS		FSS
Block in ->		Log time	UNICOM		UNICOM
Block out ->			Date & Signature ->		

NOTAMS:	T/O Dist. Req.	ft
	T/O Dist. Ava.	ft
	LDG Dist. Req.	ft
	LDG Dist. Ava.	ft
	MTOW	lbs
	TOW	lbs
	CG ->	% MAC
		in out

Endurance	Wind		Clouds		TC	TH	MH	Power			Fuel
	Dir.	Vel.	Type	Tops	-L	-E	-E	% FF	MP TQ	RPM	Burned
	Temp. °C		Cover	Base	+R	+W	+W				Remain
	ISA +/-	°C			WCA	Var.	Dev.				
1											1
2											2
3											3
4											4
5											5
6											6
7											7
8											8
9											9

Created by flight instructor Vladimir Milosavljevic for pilots Worldwide. Copy and use are free of charge. Dec 2017 edition.